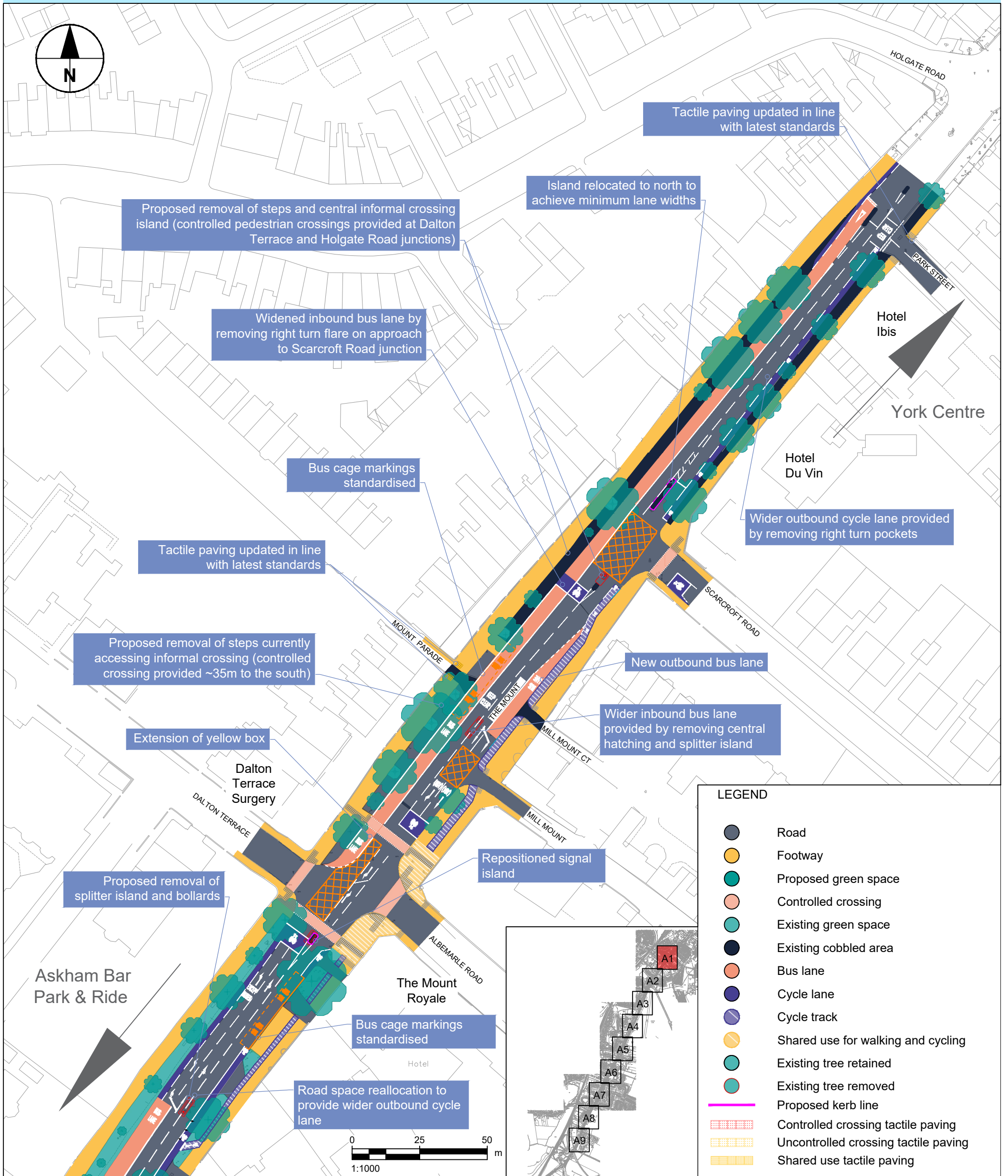


# A1: The Mount near Dalton Terrace

## Scheme A: Tadcaster Road



Delivered in partnership by:

**West Yorkshire**  
Combined Authority



Funded by:

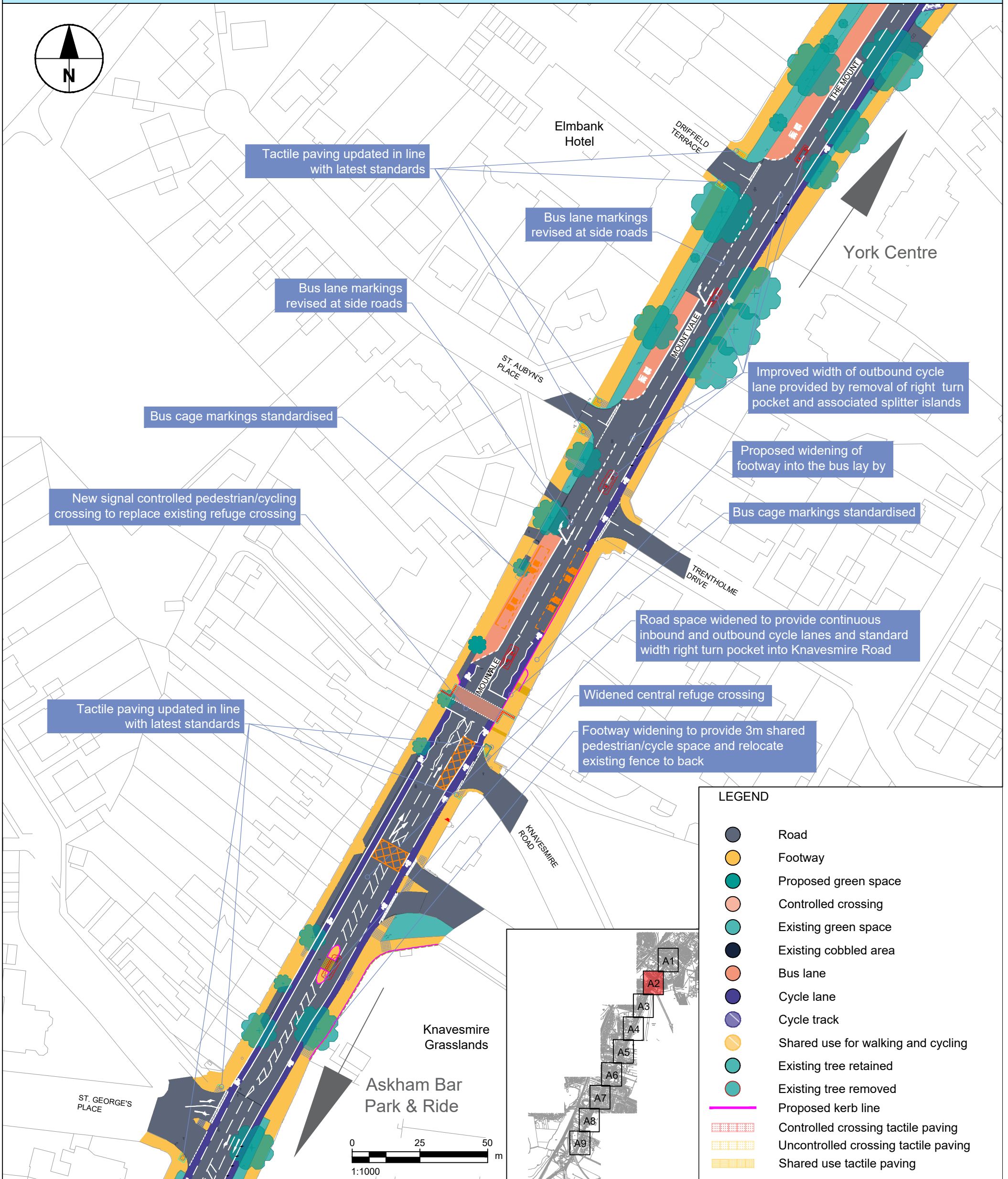


**INDUSTRIAL STRATEGY**

TRANSFORMING CITIES FUND

# A2: Mount Vale near Knavesmire Road

## Scheme A: Tadcaster Road



Delivered in partnership by:

**West Yorkshire**  
Combined Authority



Funded by:

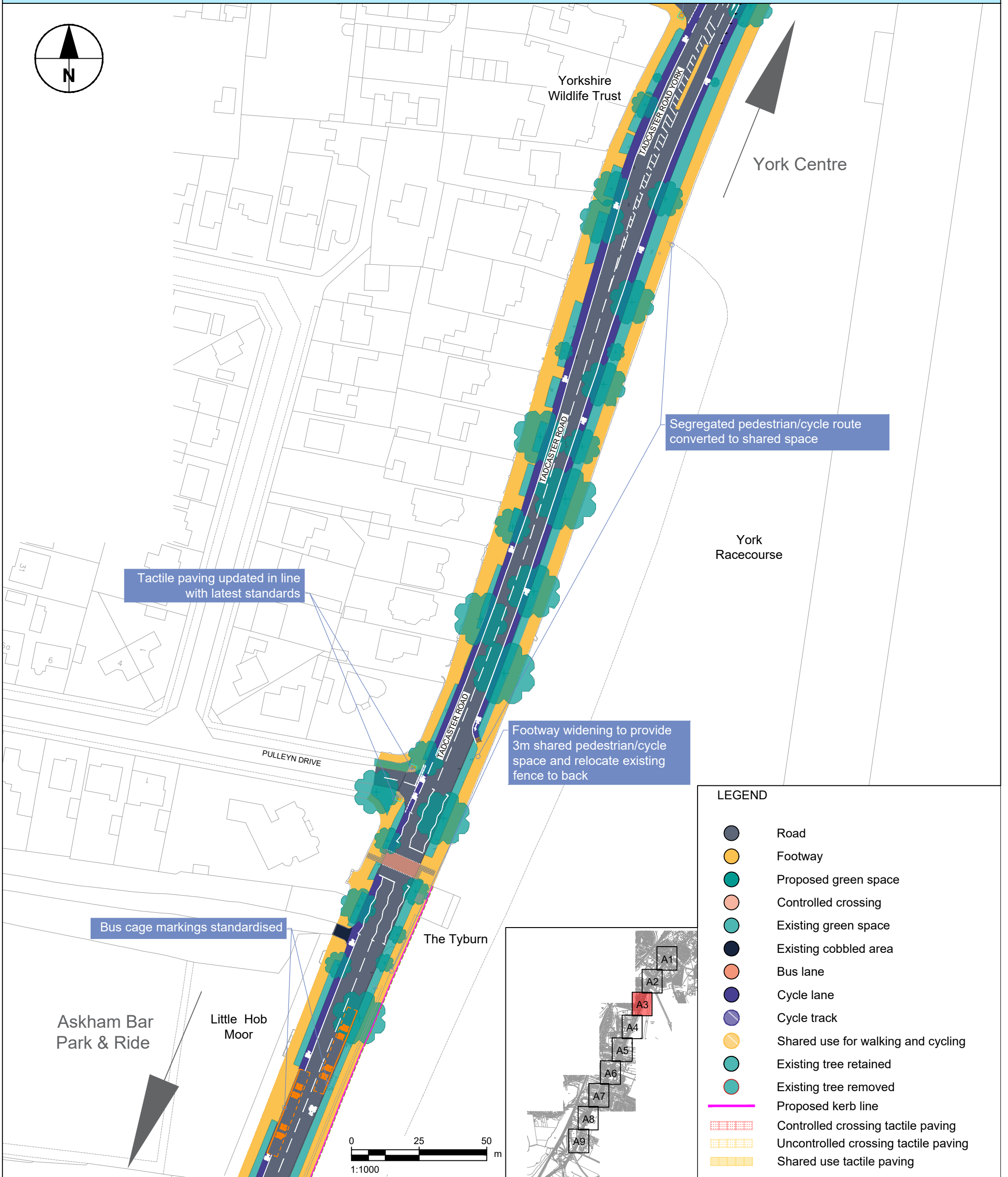


**INDUSTRIAL STRATEGY**

TRANSFORMING CITIES FUND

# A3: Tadcaster Road near Pulleyn Drive

## Scheme A: Tadcaster Road



Delivered in partnership by:

**West Yorkshire**  
Combined Authority



Funded by:

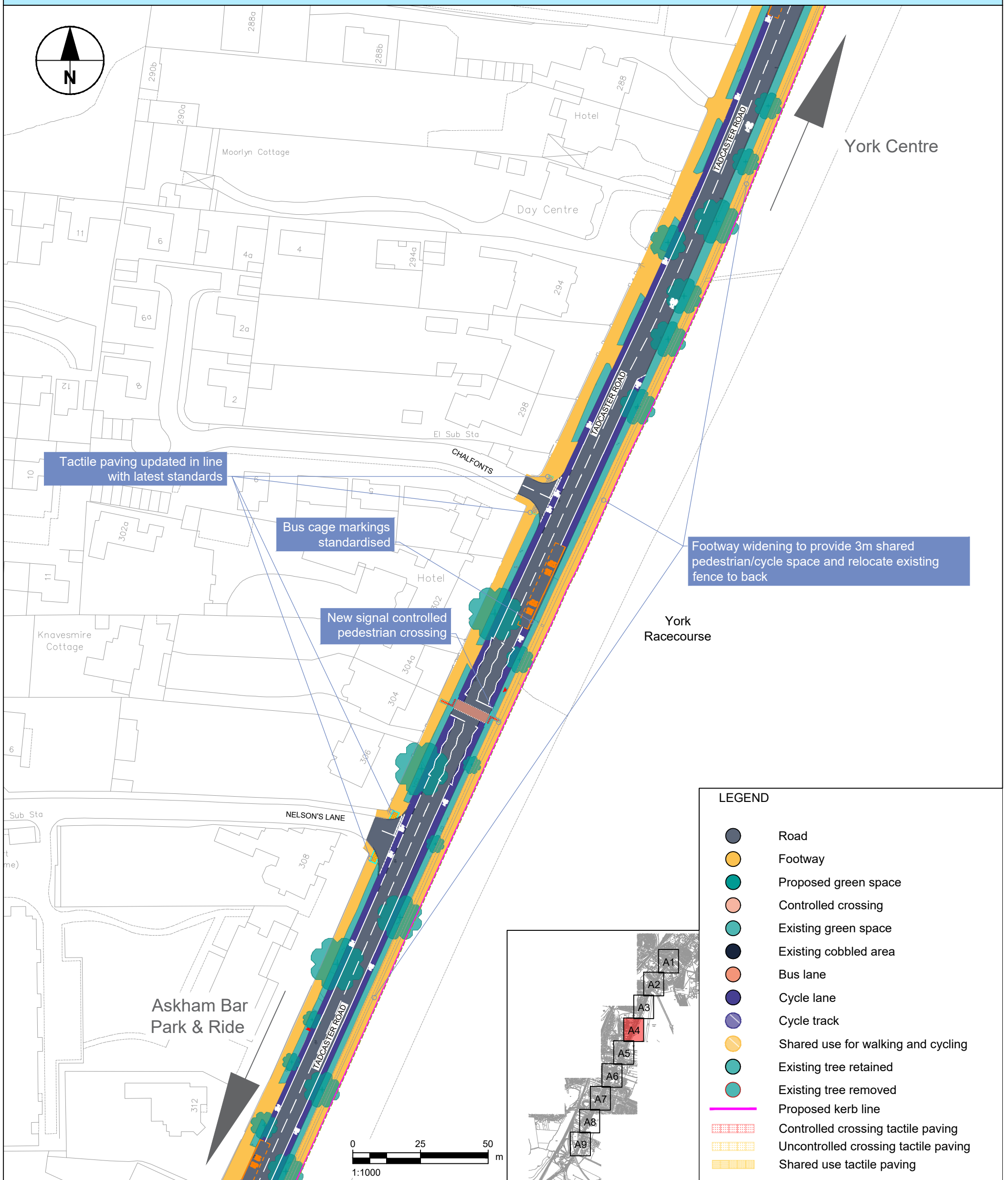


INDUSTRIAL STRATEGY

TRANSFORMING CITIES FUND

# A4: Tadcaster Road near Nelson's Lane

## Scheme A: Tadcaster Road



Footway widening to provide 3m shared pedestrian/cycle space and relocate existing fence to back

Tactile paving updated in line with latest standards

Bus cage markings standardised

New signal controlled pedestrian crossing

### LEGEND

- Road
- Footway
- Proposed green space
- Controlled crossing
- Existing green space
- Existing cobbled area
- Bus lane
- Cycle lane
- Cycle track
- Shared use for walking and cycling
- Existing tree retained
- Existing tree removed
- Proposed kerb line
- Controlled crossing tactile paving
- Uncontrolled crossing tactile paving
- Shared use tactile paving

Delivered in partnership by:

**West Yorkshire**  
Combined Authority



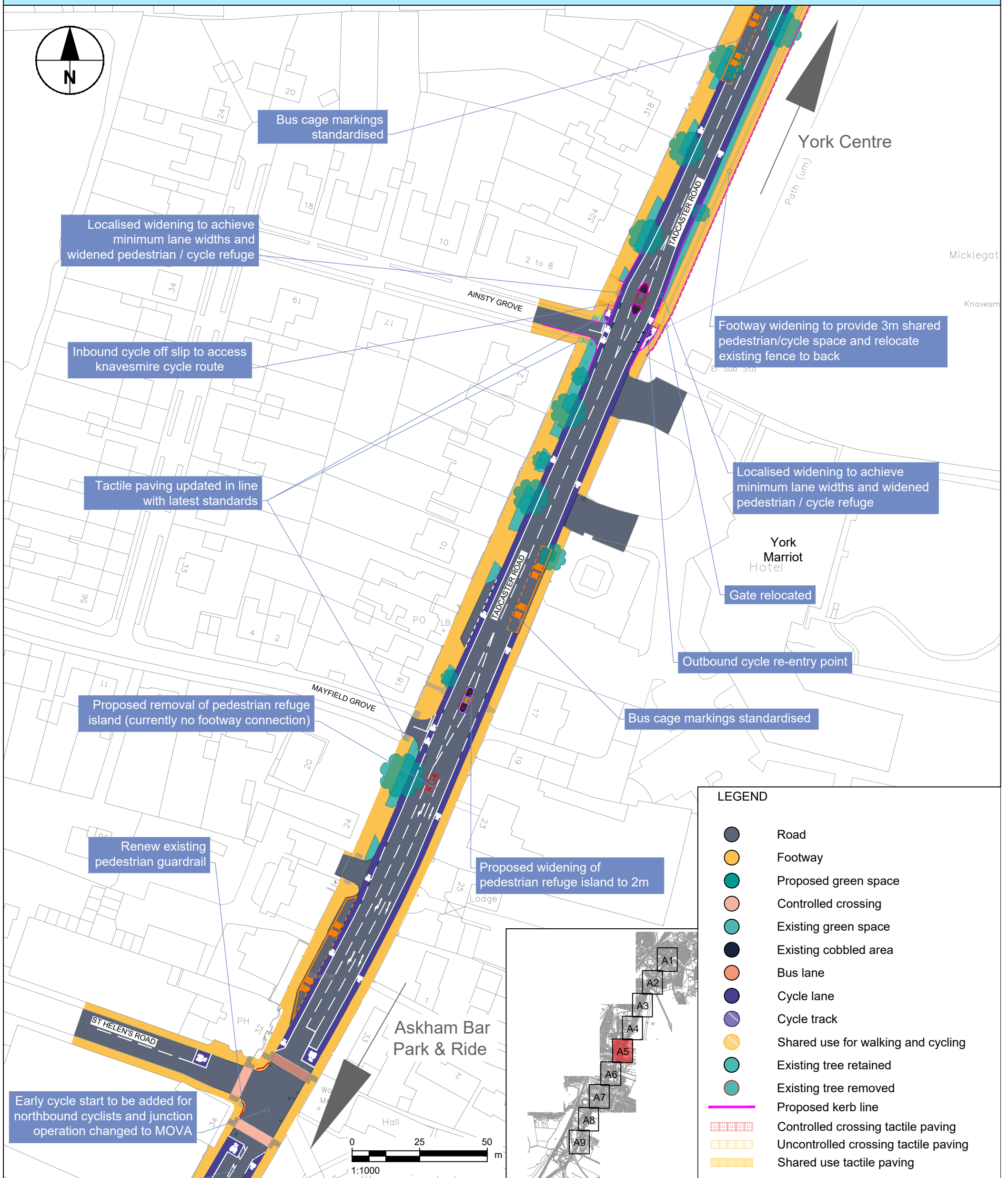
Funded by:



**INDUSTRIAL STRATEGY**  
TRANSFORMING CITIES FUND

# A5: Tadcaster Road near St Helen's Road

## Scheme A: Tadcaster Road



Delivered in partnership by:

**West Yorkshire**  
Combined Authority



Funded by:

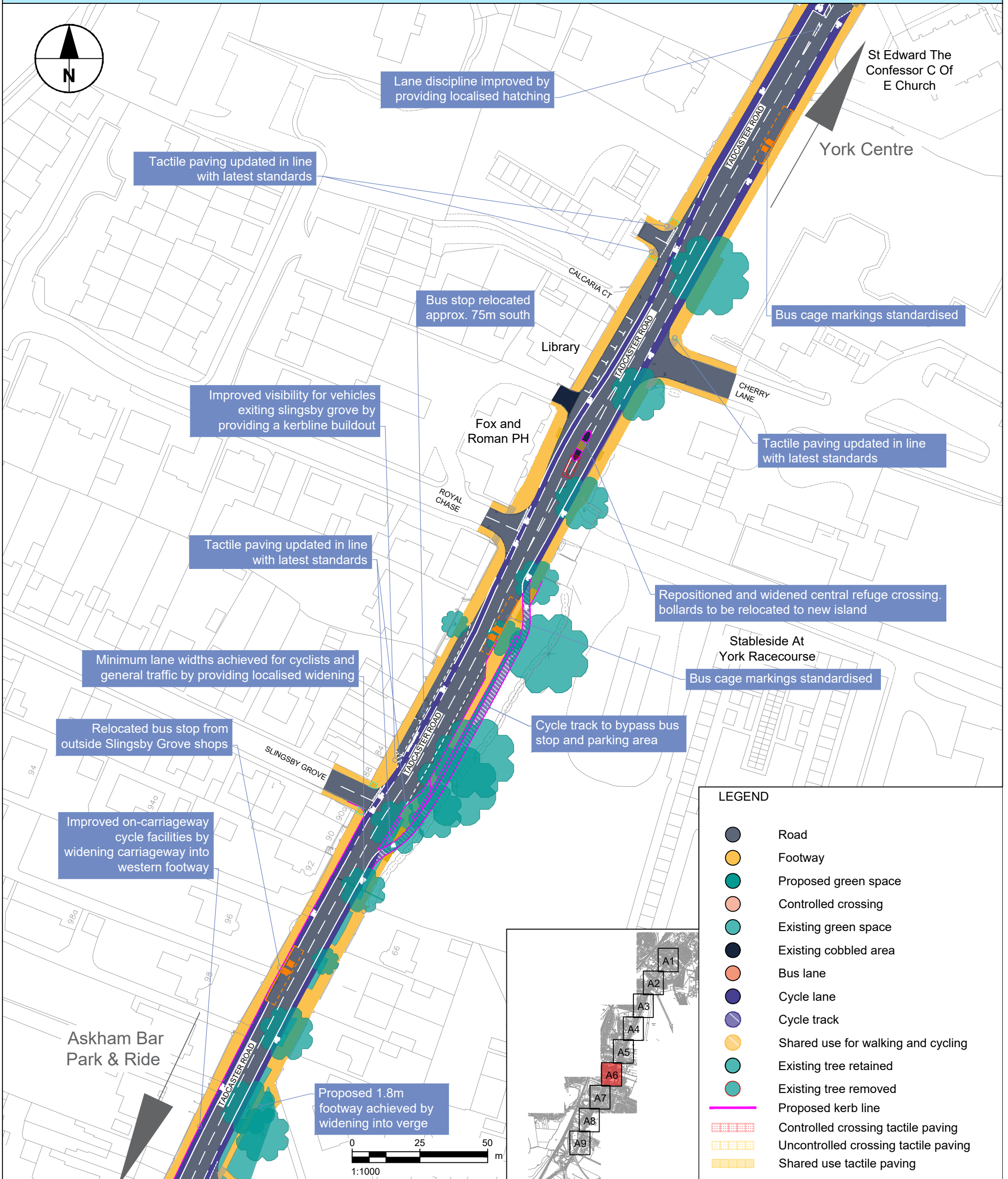


**INDUSTRIAL STRATEGY**

TRANSFORMING CITIES FUND

# A6: Tadcaster Road near Slingsby Grove

## Scheme A: Tadcaster Road



Delivered in partnership by:

**West Yorkshire**  
Combined Authority



Funded by:

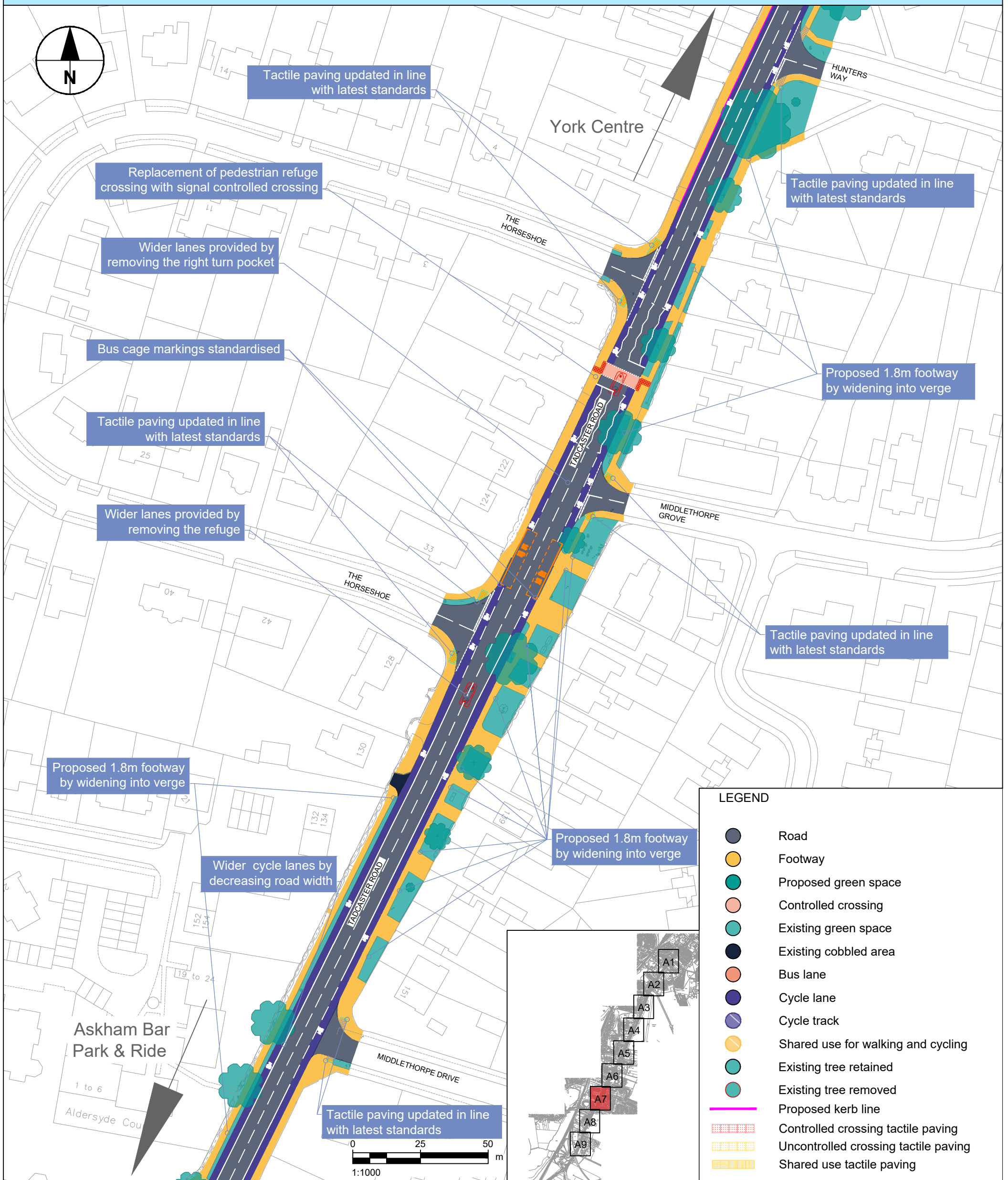


**INDUSTRIAL STRATEGY**

TRANSFORMING CITIES FUND

# A7: Tadcaster Road near The Horseshoe

## Scheme A: Tadcaster Road



Delivered in partnership by:

**West Yorkshire**  
Combined Authority



Funded by:

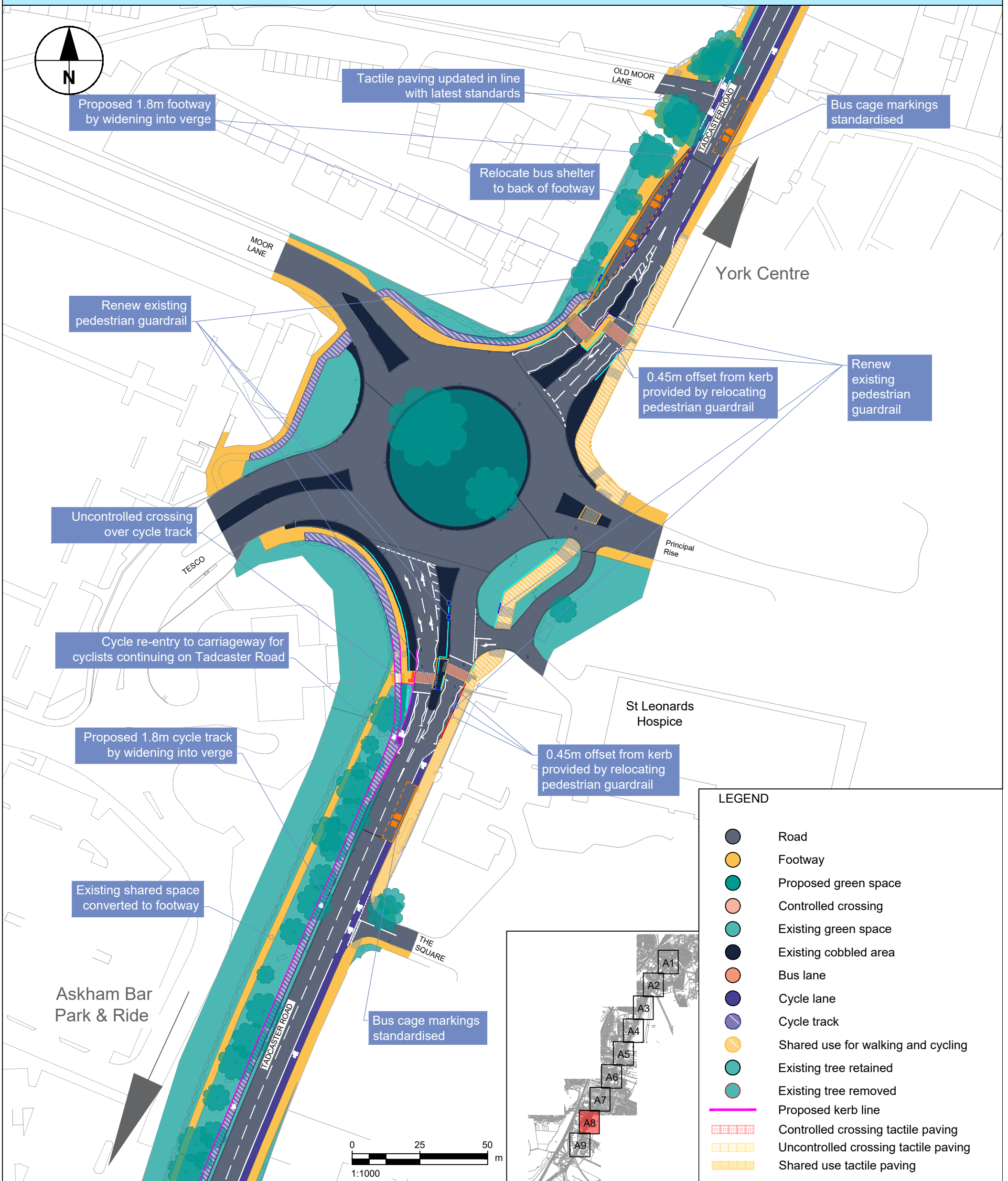


**INDUSTRIAL STRATEGY**

TRANSFORMING CITIES FUND

# A8: Tadcaster Road near Moor Lane

## Scheme A: Tadcaster Road



Delivered in partnership by:

**West Yorkshire**  
Combined Authority



Funded by:



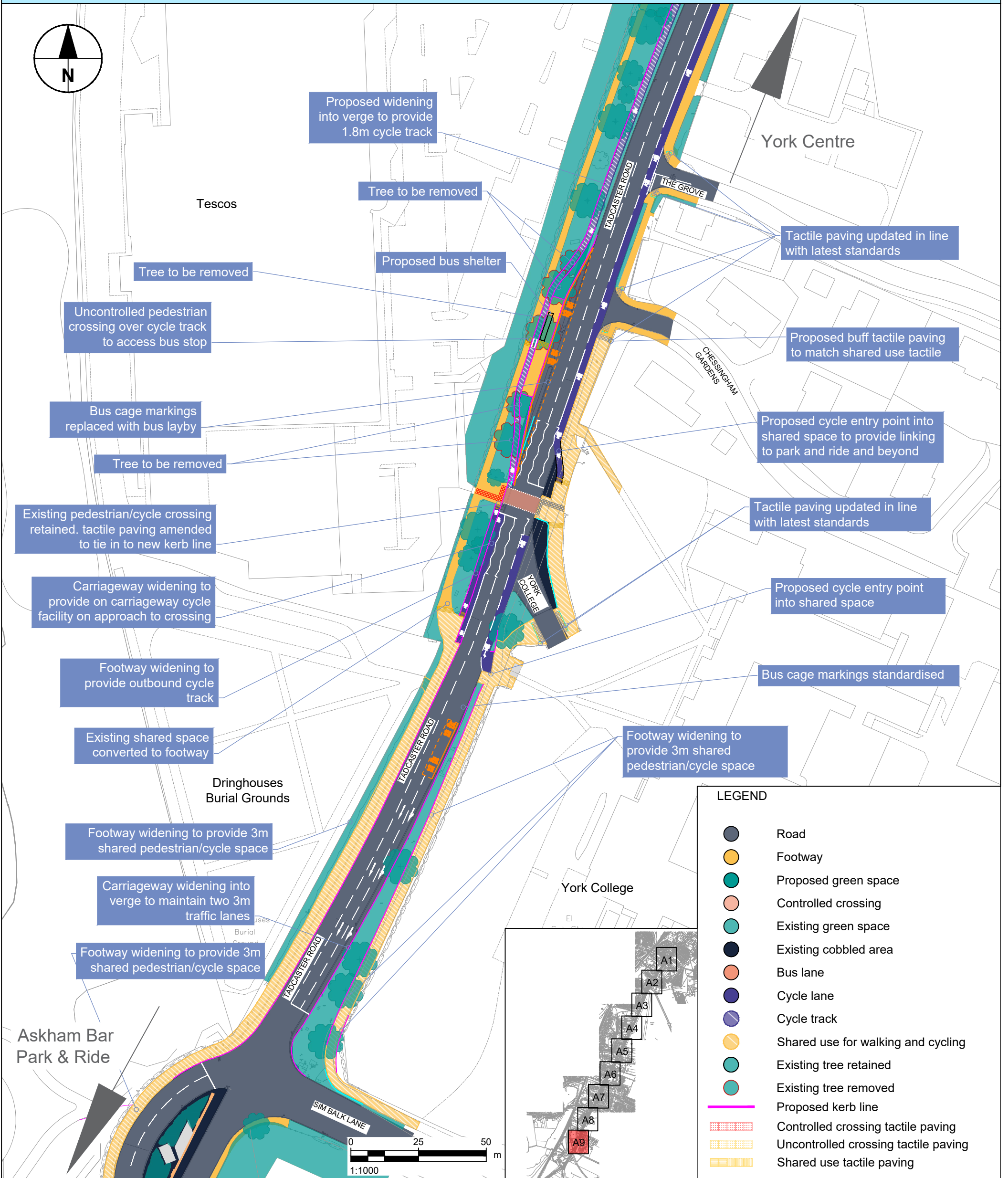
**INDUSTRIAL STRATEGY**

TRANSFORMING CITIES FUND



# A9: Tadcaster Road near York College

## Scheme A: Tadcaster Road



Delivered in partnership by:

**West Yorkshire**  
Combined Authority



Funded by:

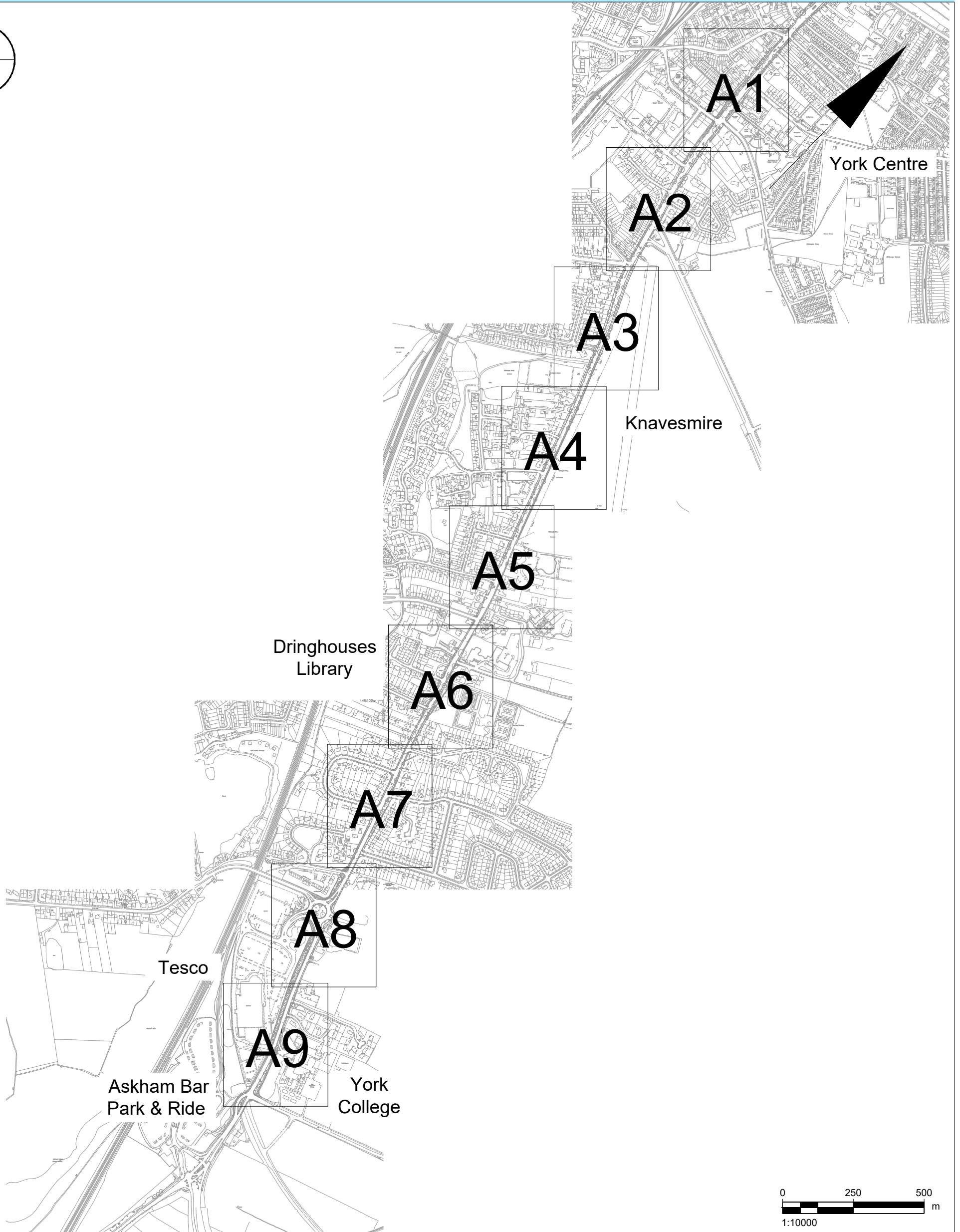
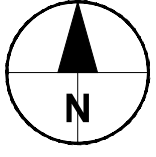


INDUSTRIAL STRATEGY

TRANSFORMING CITIES FUND

# Overview Plan

## Scheme A: Tadcaster Road



Delivered in partnership by:

**West Yorkshire**  
Combined Authority



Funded by:



**INDUSTRIAL STRATEGY**

TRANSFORMING CITIES FUND